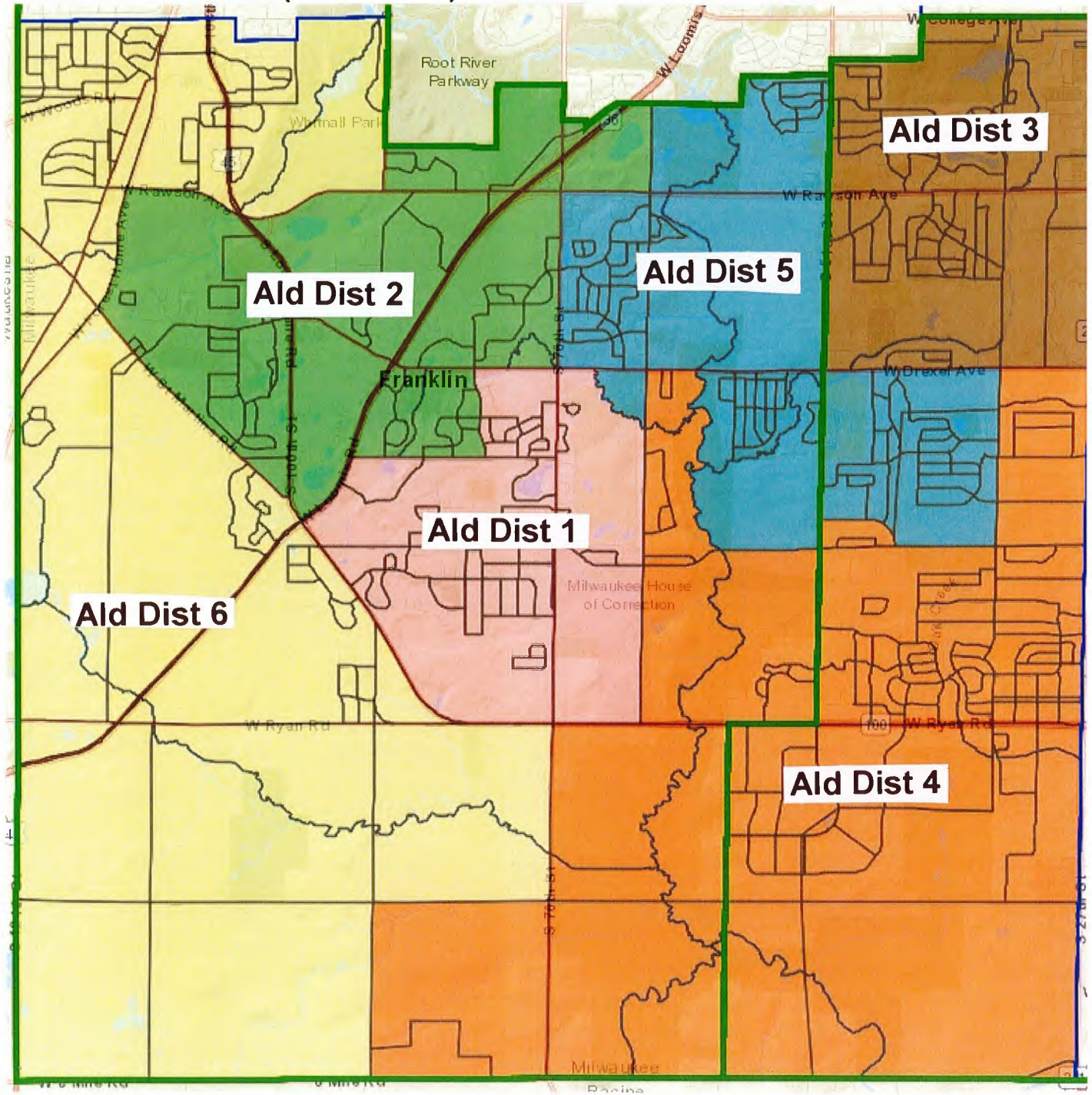


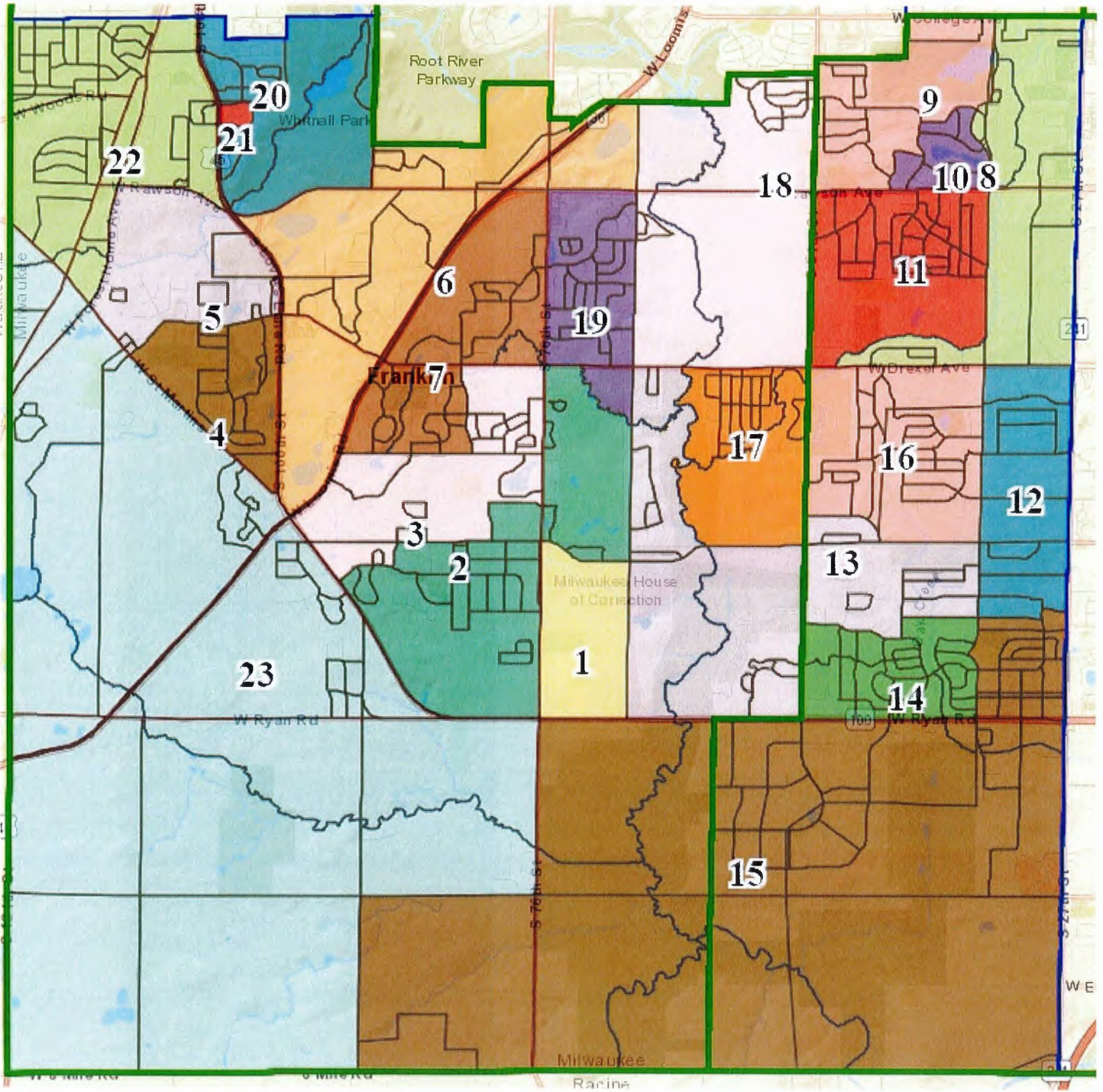
CURRENT MAP (from 2012)

BY ALDERMANIC DISTRICT

ITEM G.11.

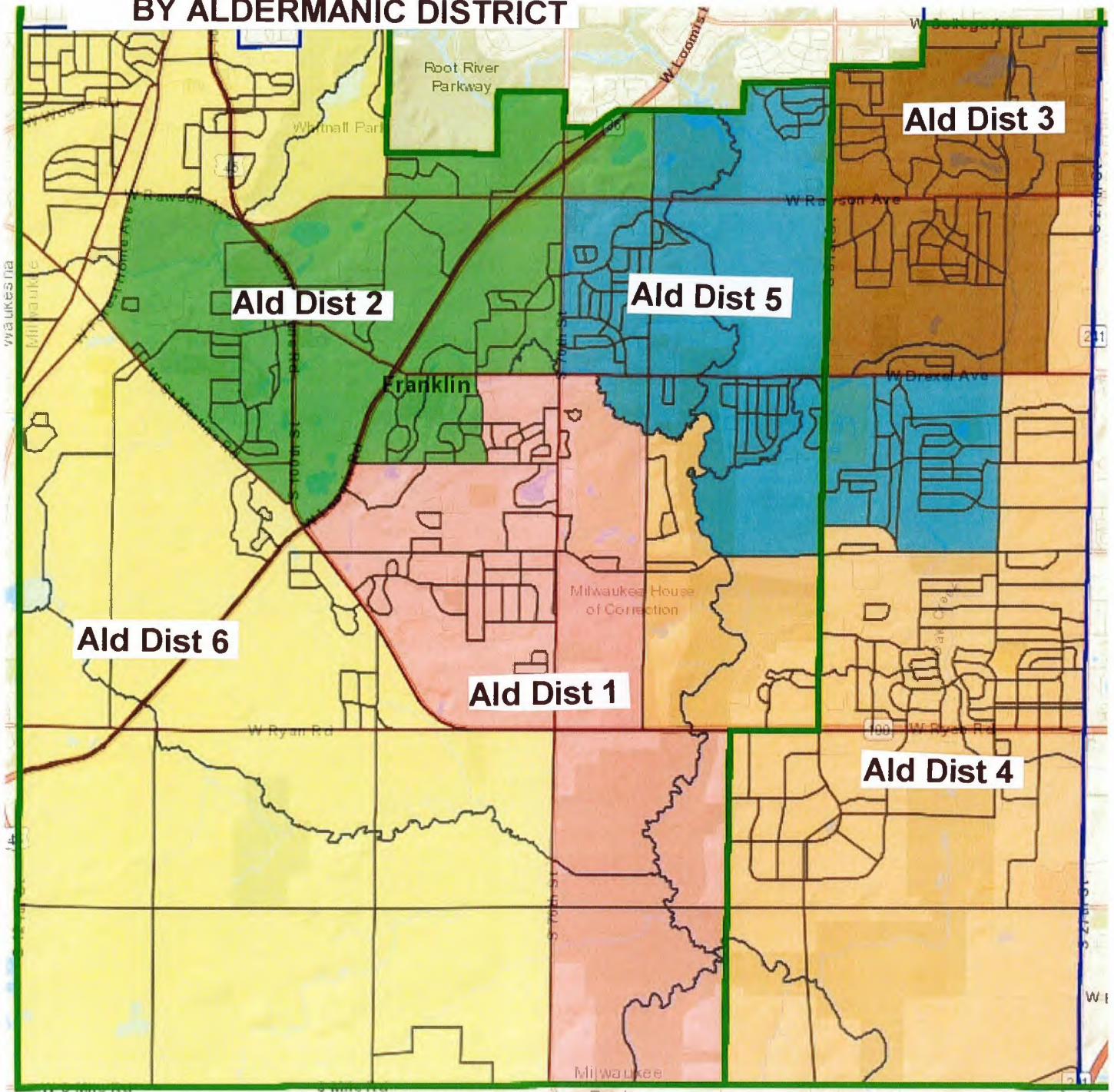


CURRENT MAP (from 2012) BY WARD

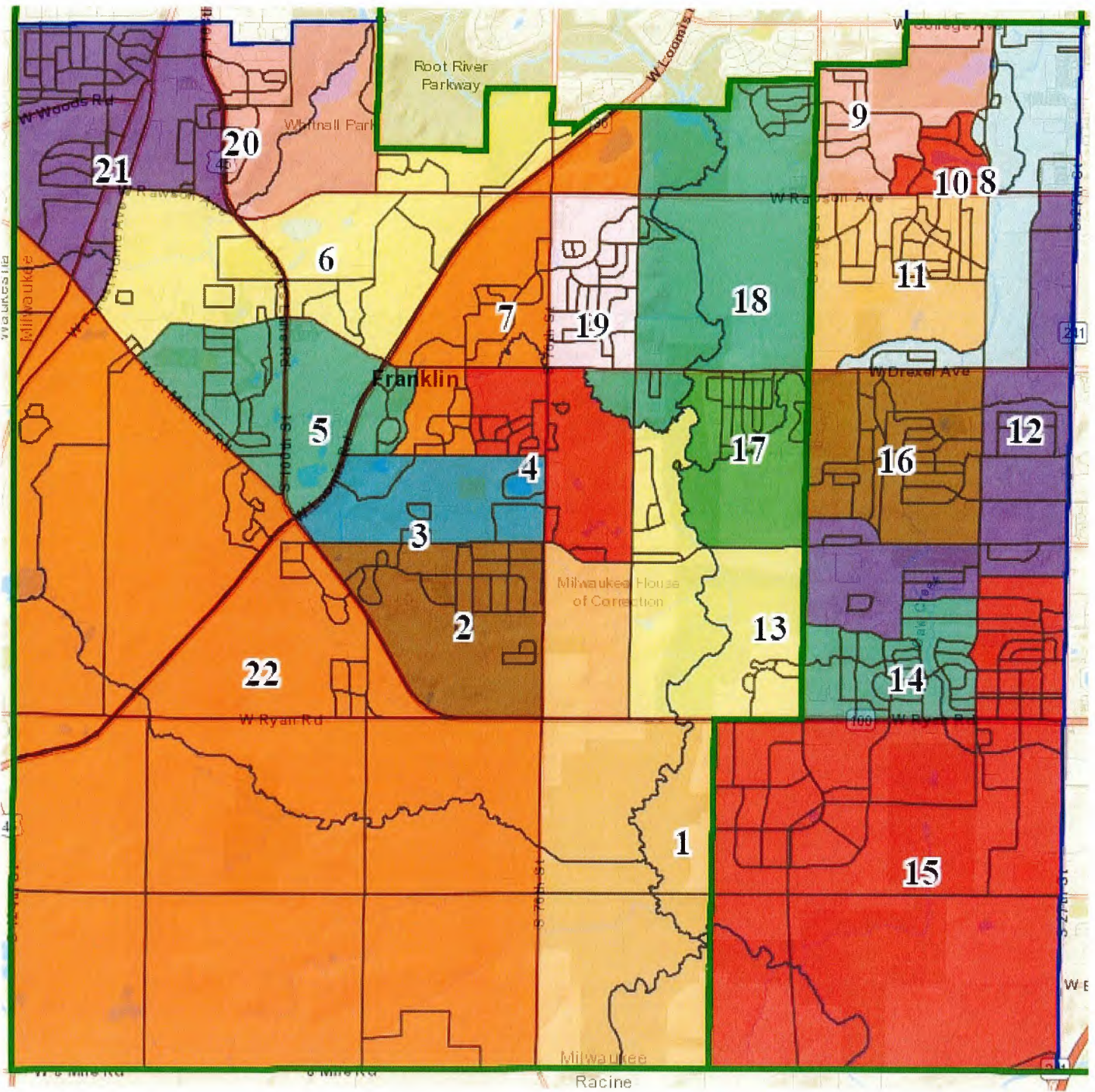


Current Wards as of 2011	(Valid Range 600 to 2100) Population	Deviation	Contiguous	Compact	Population +18	White	Black	Hispanic	Asian	American Indian	Pacific Islander/Hawaiian	Other	Multi-Other
1	1662	12.83%	TRUE	0.68	1623	273	1214	165	6	1	0	1	2
2	2223	50.92%	TRUE	0.37	1728	1852	29	100	198	28	0	15	1
3	2218	50.58%	TRUE	0.43	1869	1915	39	101	128	24	0	10	1
4	1485	0.81%	TRUE	0.64	1162	1170	32	122	122	14	1	19	5
5	911	-38.15%	TRUE	0.76	740	777	18	44	44	14	0	14	0
6	1670	13.37%	TRUE	0.31	1369	1372	27	59	187	7	1	6	11
7	2044	38.76%	TRUE	0.52	1638	1748	59	77	112	28	0	14	6
8	2158	46.50%	TRUE	0.31	1722	1412	108	299	282	42	0	12	3
9	1740	18.13%	TRUE	0.53	1344	1249	69	131	265	16	0	10	0
10	638	-56.69%	TRUE	0.56	486	501	11	39	76	4	0	6	1
11	1933	31.23%	TRUE	0.71	1543	1497	45	150	192	27	0	16	6
12	1255	-14.80%	TRUE	0.59	1030	1037	16	68	103	12	0	17	2
13	1844	25.19%	TRUE	0.3	1422	1429	58	106	215	11	0	21	4
14	1713	16.29%	TRUE	0.62	1267	1405	30	121	136	13	1	3	4
15*	1598	8.49%	TRUE	0.52	1205	1269	26	138	112	30	4	14	5
16	2009	36.39%	TRUE	0.76	1505	1623	47	123	177	23	0	12	4
17	1213	-17.65%	TRUE	0.59	865	946	14	67	158	2	1	24	1
18	847	-42.50%	TRUE	0.7	592	624	40	62	110	3	0	2	6
19	1951	32.45%	TRUE	0.53	1545	1608	29	145	124	7	1	31	6
20	1082	-26.54%	TRUE	0.52	922	887	43	62	68	7	0	11	4
21	698	-52.61%	TRUE	0.8	605	476	42	64	83	20	0	11	2
22*	2011	36.52%	TRUE	0.51	1592	1804	25	90	44	27	0	12	9
23	1913	29.87%	TRUE	0.54	1537	1627	27	132	94	15	0	16	2
*Current wards are 15A, 15B, 22A, and 22B due to 2011 Wisconsin Act 39 which readjusted redistricted boundaries;													
therefore, current wards total 25.													

PROPOSED WARD MAP 1 BY ALDERMANIC DISTRICT



PROPOSED WARD MAP 1

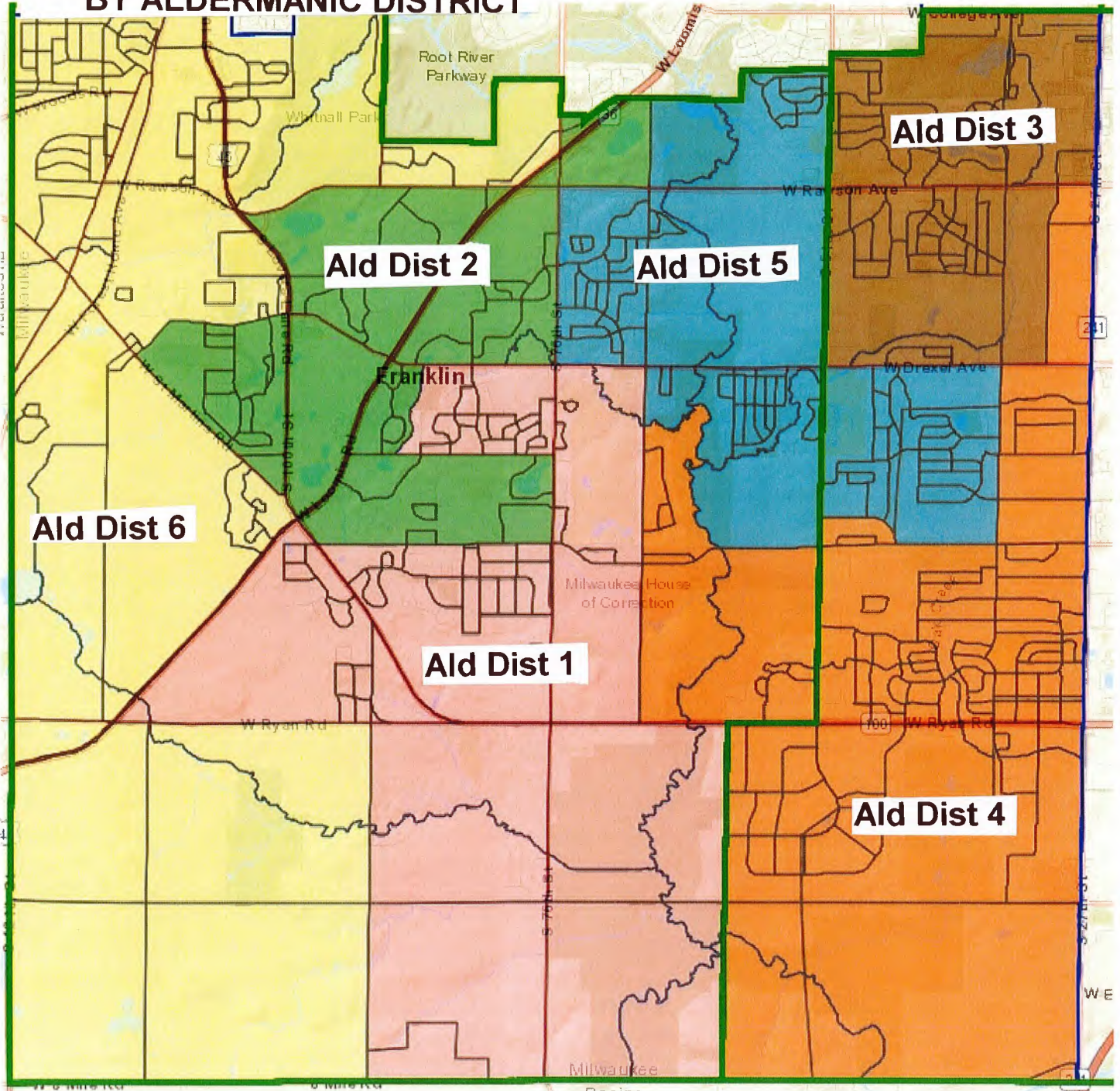


DRAFT Map 1 Wards	Population	Deviation	Contiguous	Compact	Population +18	White	Black	Hispanic	Asian	American Indian	Pacific Islander/ Hawaiian	Other	Multi- Other
1	1736	3.77%	TRUE	0.49	1672	326	1214	181	9	3	0	1	2
2	1640	-1.97%	TRUE	0.71	1284	1368	30	68	144	22	0	8	0
3	1527	-8.73%	TRUE	0.62	1333	1369	24	62	49	16	0	7	0
4	1274	-23.85%	TRUE	0.54	980	1030	14	71	133	14	0	10	2
5	1975	18.05%	TRUE	0.57	1601	1607	42	139	138	22	1	19	7
6	2074	23.97%	TRUE	0.3	1654	1666	40	99	226	18	0	17	8
7	2061	23.19%	TRUE	0.32	1654	1794	54	64	101	23	1	17	7
8	2098	25.40%	TRUE	0.25	1666	1371	107	285	282	38	0	12	3
9	1740	4.00%	TRUE	0.53	1344	1249	69	131	265	16	0	10	0
10	638	-61.86%	TRUE	0.56	486	501	11	39	76	4	0	6	1
11	1933	15.54%	TRUE	0.71	1543	1497	45	150	192	27	0	16	6
12	1877	12.19%	TRUE	0.24	1482	1480	33	115	204	19	0	23	3
13	868	-48.12%	TRUE	0.42	683	673	38	45	93	5	0	14	0
14	1806	7.95%	TRUE	0.59	1351	1472	30	137	146	13	1	3	4
15	1620	-3.17%	TRUE	0.59	1246	1303	27	133	109	25	4	14	5
16	2009	20.08%	TRUE	0.76	1505	1623	47	123	177	23	0	12	4
17	1213	-27.50%	TRUE	0.59	865	946	14	67	158	2	1	24	1
18	1073	-35.86%	TRUE	0.47	771	828	45	63	117	4	0	9	7
19	1884	12.61%	TRUE	0.7	1490	1549	27	145	124	7	1	25	6
20	1780	6.40%	TRUE	0.64	1527	1363	85	126	151	27	0	22	6
21	2011	20.20%	TRUE	0.59	1592	1804	25	90	44	27	0	12	9
22	1979	18.29%	TRUE	0.6	1582	1682	27	132	98	20	0	16	4

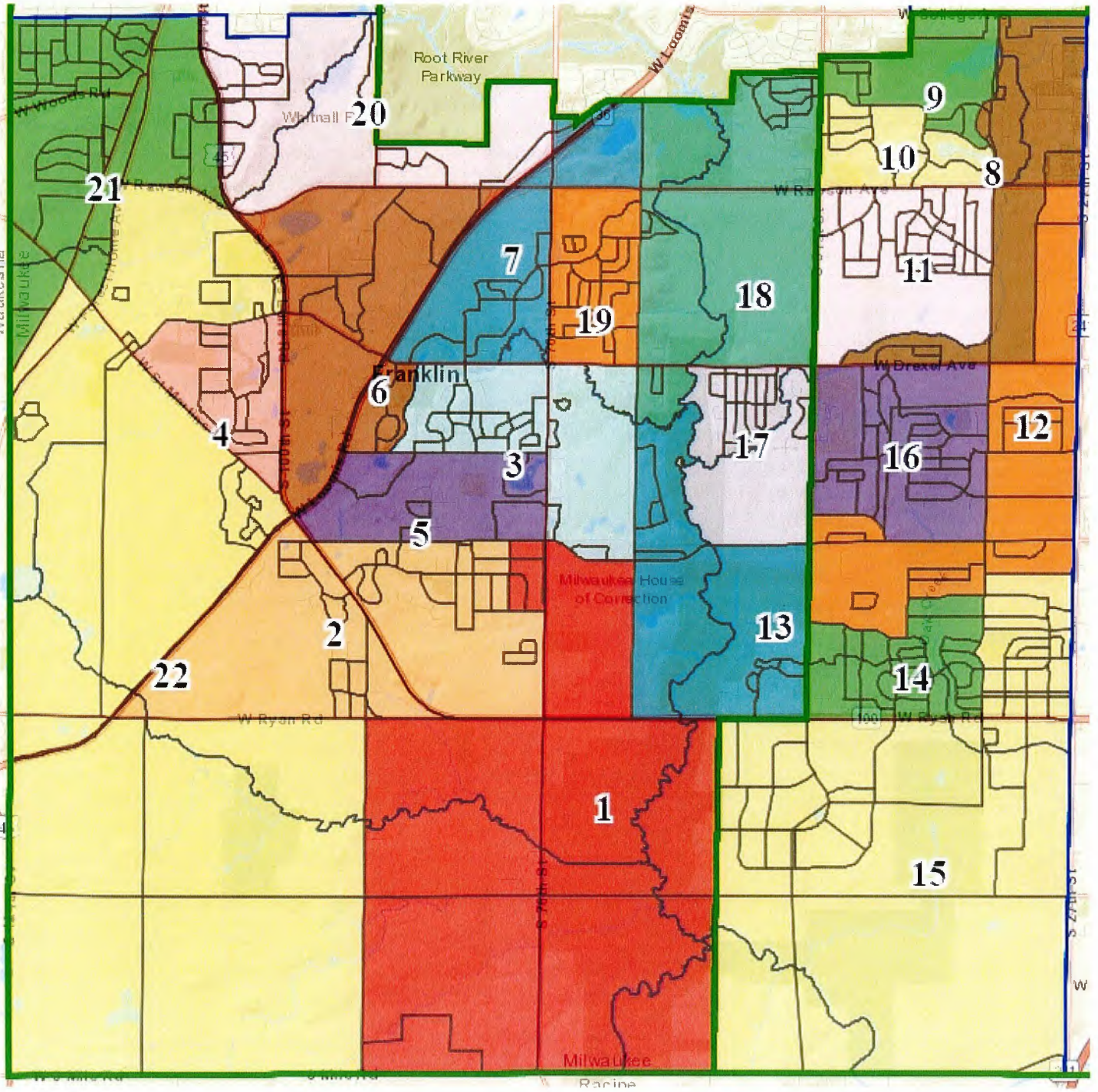
Proposed Map 1 reduces number of wards from 25 to 22.

Six wards would include split school districts, reduced from 8 wards currently with split school districts.

PROPOSED WARD MAP 2 BY ALDERMANIC DISTRICT



PROPOSED WARD MAP 2



DRAFT Map 2 Wards	(Valid Range 600 to 2100) Population	Deviation	Contiguous	Compact	Population +18	White	Black	Hispanic	Asian	American Indian	Pacific Islander/ Hawaiian	Other	Multi- Other
1	2095	36.57%	TRUE	0.53	1953	650	1223	189	16	10	0	2	5
2	2050	33.64%	TRUE	0.58	1606	1718	38	91	166	25	0	12	0
3	2035	32.66%	TRUE	0.51	1573	1688	27	100	174	23	0	21	2
4	1485	-3.19%	TRUE	0.64	1162	1170	32	122	122	14	1	19	5
5	1527	-0.46%	TRUE	0.62	1333	1369	24	62	49	16	0	7	0
6	1462	-4.69%	TRUE	0.45	1235	1192	30	56	169	10	0	2	3
7	1385	-9.71%	TRUE	0.4	1124	1203	44	37	67	14	1	12	7
8	2098	36.77%	TRUE	0.25	1666	1371	107	285	282	38	0	12	3
9	1233	-19.62%	TRUE	0.47	952	891	57	77	193	6	0	8	1
10	1145	-25.36%	TRUE	0.6	878	859	23	93	148	14	0	8	0
11	1933	26.01%	TRUE	0.71	1543	1497	45	150	192	27	0	16	6
12	1877	22.36%	TRUE	0.24	1482	1480	33	115	204	19	0	23	3
13	868	-43.42%	TRUE	0.42	683	673	38	45	93	5	0	14	0
14	1806	17.73%	TRUE	0.59	1351	1472	30	137	146	13	1	3	4
15	1620	5.61%	TRUE	0.59	1246	1303	27	133	109	25	4	14	5
16	2009	30.96%	TRUE	0.76	1505	1623	47	123	177	23	0	12	4
17	1213	-20.93%	TRUE	0.59	865	946	14	67	158	2	1	24	1
18	1006	-34.42%	TRUE	0.55	716	769	43	63	117	4	0	3	7
19	1884	22.82%	TRUE	0.7	1490	1549	27	145	124	7	1	25	6
20	1953	27.31%	TRUE	0.34	1637	1489	86	140	173	29	0	23	13
21	2091	36.31%	TRUE	0.45	1666	1872	25	95	48	29	0	13	9
22	2041	33.05%	TRUE	0.34	1645	1717	28	140	109	22	0	24	1

Proposed Map 2 reduces number of wards from 25 to 22.

Six wards would include split school districts, reduced from 8 wards currently with split school districts.