

CITY OF FRANKLIN  
QUARRY MONITORING COMMITTEE\*  
MEETING AGENDA

Franklin City Hall, **Council Chambers**  
9229 West Loomis Road, Franklin, Wisconsin 53132  
Tuesday, March 29, 2022, 6:00 p.m.

- I. Call to Order, Roll Call and Pledge of Allegiance
- II. Approval of Minutes
  - a. Regular meeting of January 25, 2022.
- III. Citizen Comment Period  
PLEASE NOTE: Each speaker may need to be limited to three minutes, allowing everyone who wishes the opportunity to speak.
- IV. Hearings
- V. Business (Action may be taken on any item)
  - a. Review and discussion on matters pertaining to citizen complaints, blasting data from Payne & Dolan and Stantec (the City's consultant).
  - b. Status update on monitor relocation.
  - c. 2021 Annual Reclamation Report.
- VI. Meeting scheduling discussion
- VII. Adjournment

*\* Notice is given that a majority of the Common Council may attend this meeting to gather information about an agenda item over which the Common Council has decision-making responsibility. This may constitute a meeting of the Common Council per State ex rel. Badke v. Greendale Village Board, even though the Common Council will not take formal action at this meeting.*

*Notice is further given that upon reasonable notice, efforts will be made to accommodate the needs of disabled individuals through appropriate aids and services. For additional information, please contact the Franklin City Clerk's office at (414) 425-7500.*

**City of Franklin**  
**Quarry Monitoring Committee Meeting**  
**Hearing Room, Franklin City Hall**  
**6:00 PM**  
**January 25, 2022**  
**Minutes**

unapproved

**I. CALL TO ORDER**

The January 25, 2022, Quarry Monitoring Committee meeting was called to order by Alderwoman Kristen Wilhelm at 6:01 p.m. in the Hearing Room at City Hall.

Alderwoman Kristen Wilhelm, Alderman Mike Barber and member Jon TenHaken were present. Member Fred Knuettel and non-voting member Dina Swanson were absent. Also present were Principal Planner Régulo Martínez-Montilva. Clint Wenninger of Payne & Dolan and Kristen Gunderson-Inden of Stantec participated remotely.

**II. APPROVAL OF THE MINUTES**

- a. Regular meeting of November 24, 2021.

Alderman Barber moved and member TenHaken seconded to approve the minutes as presented. On voice vote, all present voted 'aye'; the vote was 3-0-1, motion carried.

**III. CITIZEN COMMENT PERIOD**

Citizen comment period opened at 6:03 p.m. and closed at 6:03 p.m. No citizen comments.

**IV. HEARINGS**

- a. None.

No action needed. None taken.

**V. BUSINESS**

- a. Quarterly presentation by Stantec Consulting Services, Inc., 4th quarter of calendar year 2021 (October, November and December).

Kristen Gunderson-Inden presented the 4th quarter monitoring report.

- b. Review and discussion on matters pertaining to citizen complaints, blasting data from Payne & Dolan and Stantec (the City's consultant).

Principal Planner Régulo Martínez-Montilva commented that no complaints have been received in January so far.

**VI. SCHEDULE NEXT MEETING**

Next meeting scheduled for March 29, 2022, based on quorum.

**VII. ADJOURNMENT**

Member Barber moved and member TenHaken seconded to adjourn the January 25, 2022, Quarry Monitoring Committee meeting at 6:21 p.m. All present voted 'aye'; motion carried.

**Franklin Aggregates**  
**Recorded Ground Vibration and Airblast Levels for PDDs #23 & 24**  
**January 2022**

Time	Activity	Location	Distance	PPV	Freq	AO
1/21/2022 11:36	3	5800 ALLWOOD	3,736	N/T	N/T	N/A
1/21/2022 11:36	3	7526 S. 51st Street	1,451	0.063	26.3	115
1/21/2022 11:36	3	SE of Quarry	2,312	0.033	23.8	109
1/21/2022 11:36	3	7301 S 51st Street	1,032	0.148	35.7	112
1/13/2022 10:38	2	5800 ALLWOOD	3,755	N/T	N/T	N/A
1/13/2022 10:38	2	7526 S. 51st Street	1,286	0.103	33.3	112
1/13/2022 10:38	2	SE of Quarry	2,207	0.03	18.5	107
1/13/2022 10:38	2	7301 S 51st Street	888	0.178	45.5	108
1/6/2022 12:28	1	5800 ALLWOOD	3,709	N/T	N/T	N/A
1/6/2022 12:28	1	7526 S. 51st Street	1,426	0.163	26.3	119
1/6/2022 12:28	1	SE of Quarry	2,281	0.03	23.8	118
1/6/2022 12:28	1	7301 S 51st Street	1,038	0.183	31.3	113

PDD Vibration Limit - Per the PDD #23 and #24 Ordinances, ground vibration resulting from P&D blasting shall not exceed 0.30 inches per second on at least 85% of its blasts within any single calendar year. The Operator shall not exceed the ground vibration limitation imposed by the Wisconsin Department of Industry, Labor and Human Relations in Figure 7.64 of ch. ILHR 7, Wis. Adm. Code (new reference now Wis. Adm. Code, Safety and Professional Services Chapter 307), or 0.65 inches per second, whichever is more restrictive, on any blast.

PDD Airblast Limit - Per the PDD #23 and #24 Ordinances, airblast resulting from P&D blasting shall not exceed 123 dB on at least 85% of its blasts within any single calendar year. The Operator shall not exceed the airblast limitation imposed by the Wisconsin Department of Industry, Labor and Human Relations in ch. ILHR 7, Wis. Adm. Code on any blast (new reference now Wis. Adm. Code, Safety and Professional Services [SPS] Chapter 307).

**Franklin Aggregates**  
**Recorded Ground Vibration and Airblast Levels for PDDs #23 & 24**  
**February 2022**

Time	Activity	Location	Distance	PPV	Freq	AO
2/28/2022 10:40	11	5800 ALLWOOD	3,783	N/T	N/T	N/A
2/28/2022 10:40	11	7526 S. 51st Street	1,795	0.023	10.4	110
2/28/2022 10:40	11	SE of Quarry	2,576	N/T	N/T	N/A
2/28/2022 10:40	11	7301 S 51st Street	1,305	N/T	N/T	N/A
2/21/2022 10:53	10	5800 ALLWOOD	3,959	N/T	N/T	N/A
2/21/2022 10:53	10	7526 S. 51st Street	1,920	0.045	33.3	110
2/21/2022 10:53	10	SE of Quarry	2,744	0.02	21.7	106
2/21/2022 10:53	10	7301 S 51st Street	1,290	0.093	35.7	106
2/18/2022 10:35	9	5800 ALLWOOD	3,778	0.023	8.6	110
2/18/2022 10:35	9	7526 S. 51st Street	1,501	0.068	17.2	117
2/18/2022 10:35	9	SE of Quarry	2,367	0.035	20.8	113
2/18/2022 10:35	9	7301 S 51st Street	1,032	0.123	29.4	116
2/14/2022 11:27	8	5800 ALLWOOD	3,943	N/T	N/T	N/A
2/14/2022 11:27	8	7526 S. 51st Street	1,937	0.04	33.3	110
2/14/2022 11:27	8	SE of Quarry	2,749	N/T	N/T	N/A
2/14/2022 11:27	8	7301 S 51st Street	1,321	0.095	35.7	109
2/10/2022 11:23	7	5800 ALLWOOD	3,774	N/T	N/T	N/A
2/10/2022 11:23	7	7526 S. 51st Street	1,329	0.05	25	111
2/10/2022 11:23	7	SE of Quarry	2,246	0.043	23.8	109
2/10/2022 11:23	7	7301 S 51st Street	898	0.115	55.6	107
2/8/2022 10:54	6	5800 ALLWOOD	3,763	N/T	N/T	N/A
2/8/2022 10:54	6	7526 S. 51st Street	1,477	0.055	33.3	116
2/8/2022 10:54	6	SE of Quarry	2,342	0.03	20.8	112
2/8/2022 10:54	6	7301 S 51st Street	1,026	0.183	35.7	111
2/4/2022 10:33	5	5800 ALLWOOD	4,021	N/T	N/T	N/A
2/4/2022 10:33	5	7526 S. 51st Street	2,052	0.053	38.5	111
2/4/2022 10:33	5	SE of Quarry	2,864	N/T	N/T	N/A
2/4/2022 10:33	5	7301 S 51st Street	1,389	0.113	38.5	106
2/2/2022 11:50	4	5800 ALLWOOD	3,774	N/T	N/T	N/A
2/2/2022 11:50	4	7526 S. 51st Street	1,300	0.07	45.5	109
2/2/2022 11:50	4	SE of Quarry	2,226	0.033	27.8	108
2/2/2022 11:50	4	7301 S 51st Street	877	0.1	31.3	106

PDD Vibration Limit - Per the PDD #23 and #24 Ordinances, ground vibration resulting from P&D blasting shall not exceed 0.30 inches per second on at least 85% of its blasts within any single calendar year. The Operator shall not exceed the ground vibration limitation imposed by the Wisconsin Department of Industry, Labor and Human Relations in Figure 7.64 of ch. ILHR 7, Wis. Adm. Code (new reference now Wis. Adm. Code, Safety and Professional Services Chapter 307), or 0.65 inches per second, whichever is more restrictive, on any blast.

PDD Airblast Limit - Per the PDD #23 and #24 Ordinances, airblast resulting from P&D blasting shall not exceed 123 dB on at least 85% of its blasts within any single calendar year. The Operator shall not exceed the airblast limitation imposed by the Wisconsin Department of Industry, Labor and Human Relations in ch.ILHR 7, Wis. Adm. Code on any blast (new reference now Wis. Adm. Code, Safety and Professional Services [SPS] Chapter 307).



Welcome City of Franklin

[Logout](#)

- [Home/View](#)

Show  entries

Search:

Date	Time	Shot #	Seismo Loc	PPV	AO
3/10/2022	11:30 am	16	Franklin Quarry (5800 ALLWOOD)	N/T	N/T
3/10/2022	11:30 am	16	Franklin Quarry (SE of Quarry)	N/T	N/T
3/10/2022	11:28 am	16	Franklin Quarry (7526 S. 51st Street)	0.050	112
3/10/2022	11:28 am	16	Franklin Quarry (7301 S 51st Street)	0.085	106
3/08/2022	12:20 pm	15	Franklin Quarry (5800 ALLWOOD)	N/T	N/T
3/08/2022	12:20 pm	15	Franklin Quarry (SE of Quarry)	N/T	N/T
3/08/2022	12:15 pm	15	Franklin Quarry (7526 S. 51st Street)	0.028	110
3/08/2022	12:15 pm	15	Franklin Quarry (7301 S 51st Street)	0.110	111
3/04/2022	11:15 am	14	Franklin Quarry (5800 ALLWOOD)	N/T	N/T
3/04/2022	11:15 am	14	Franklin Quarry (SE of Quarry)	N/T	N/T
3/04/2022	11:16 am	14	Franklin Quarry (7526 S. 51st Street)	0.028	114
3/04/2022	11:16 am	14	Franklin Quarry (7301 S 51st Street)	0.065	108
3/03/2022	10:45 am	13	Franklin Quarry (5800 ALLWOOD)	N/T	N/T
3/03/2022	10:45 am	13	Franklin Quarry (SE of Quarry)	N/T	N/T
3/03/2022	10:46 am	13	Franklin Quarry (7526 S. 51st Street)	0.025	118
3/03/2022	10:46 am	13		0.035	110

Date	Time	Shot #	Seismo Loc	PPV	AO
			Franklin Quarry (7301 S 51st Street)		
3/01/2022	10:45 am	12	Franklin Quarry (5800 ALLWOOD)	N/T	N/T
3/01/2022	10:45 am	12	Franklin Quarry (SE of Quarry)	N/T	N/T
3/01/2022	10:45 am	12	Franklin Quarry (7526 S. 51st Street)	N/T	N/T
3/01/2022	10:37 am	12	Franklin Quarry (7301 S 51st Street)	0.055	116

Showing 1 to 20 of 372 entries  
 FirstPrevious12345...19NextLast  
 Franklin Quarry

© 2006-2022 Geosonics/Vibra-Tech Engineers Inc v20120709

January 4<sup>th</sup>, 2022

Mr. Régulo Martinez-Montilva  
Planning Manager  
City of Franklin Planning Department  
9229 W. Loomis Road  
Franklin, WI 53132

Dear Mr. Martinez-Montilva,

Enclosed are the 2021 annual reports and associated fees in the amount of \$2,850 for Payne & Dolan's nonmetallic mineral extraction sites located in the City of Franklin that have a received reclamation permit pursuant to Chapter NR135.18 Wisconsin Administrative Code and the City of Franklin Nonmetallic Mining Ordinance. These Sites Include.

Site Name	Reclamation Permit #	Location	Unreclaimed Acres	Current Fee Amount
Franklin – West (80370)	NONE	City of Franklin	92	\$1,425
Franklin – East (80370)	NONE	City of Franklin	150.7	\$1,425
		<b>Total</b>		<b>\$2,850</b>

If you have any questions and/or need additional information please do not hesitate to contact me at (262) 366 - 5124, [bbucholtz@walbecgroup.com](mailto:bbucholtz@walbecgroup.com).

Sincerely,

Payne & Dolan, Inc.

  
Bryanna Bucholtz  
Land Information Administrator

**Franklin**  
JAN 19 2022  
**City Development**

Nonmetallic Mining Permit Number: NONE

Site Name: Franklin (East) - 80370

Report Date: 1-4-2022

Parcel ID No: 757-9969-000, 757-9970-000, 757-9971-000, 757-9972-000, 758-9922-000, 758-9987-001, 758-9987-002, 758-9987-003, 758-9990-000, 758-9991-000, 758-9993-000, 758-9994-000, 758-9995-002, 758-9997-000, 758-9998-000, 758-9999-000

Site Address: 6211 Rawson Avenue, Franklin, WI 53132

Township: City of Franklin

Legal Description: Parts of Section 10, 11, 14, and 15 of Town 5 North, Range 21 East

**Applicant / Operator**

Payne & Dolan, Inc.

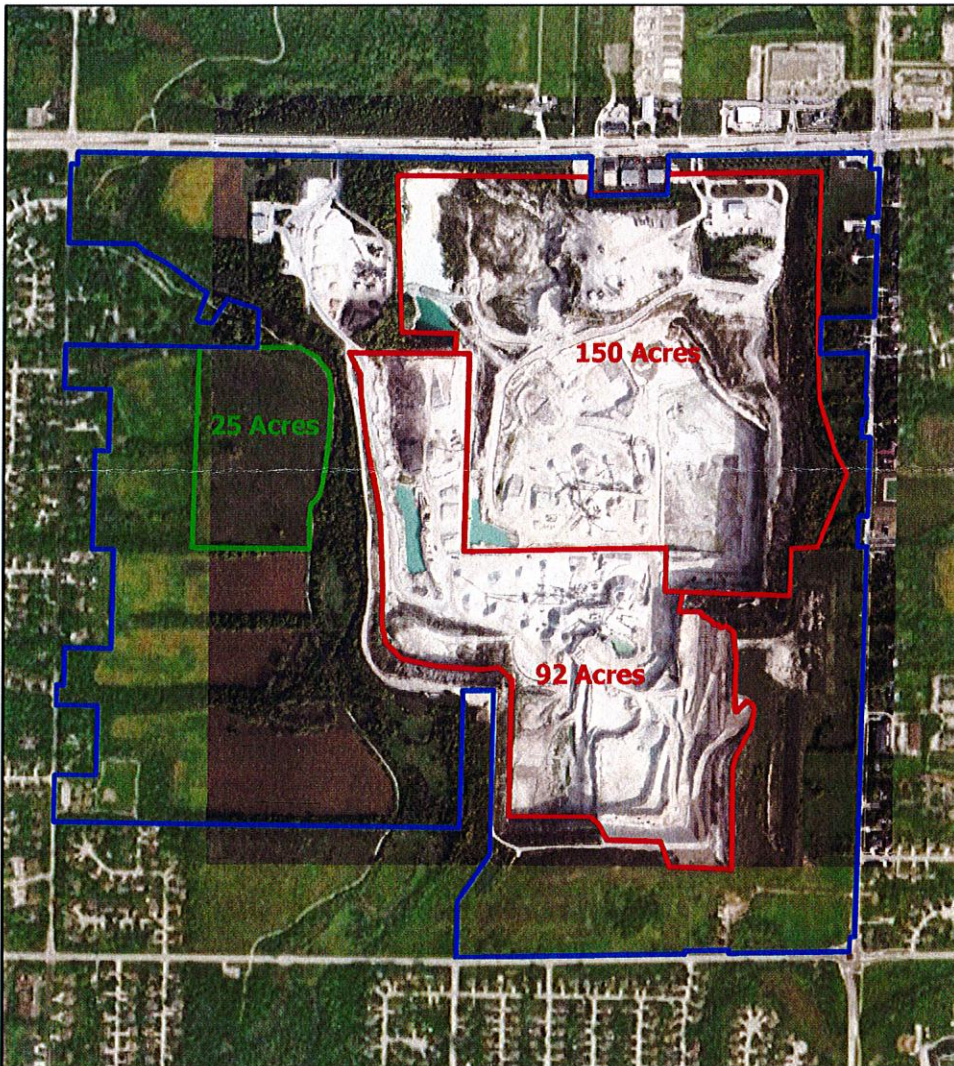
N3 W23650 Badinger Road

Waukesha, WI 53187

(262) 524-1700

bbucholtz@walbecgroup.com

**SAME**



Acreeage of Completed Reclamation: 0

Active, Unreclaimed Acreeage: 150.7


 Property Boundary

 Active

 Reclaimed

**Nonmetallic Mine Site Certification:**

"I hereby certify that this information is true and accurate and that the nonmetallic mining site described herein complies with all conditions of the applicable nonmetallic mining reclamation permit and chapter NR - 135, Wisconsin Administration Code."

Signature   
Date 1-4-2022



Nonmetallic Mining Permit Number: NONE

Site Name: Franklin (West) - 80370

Report Date: 1-4-2022

Parcel ID No: 757-9969-000, 757-9970-000, 757-9971-000, 757-9972-000, 758-9922-000, 758-9987-001, 758-9987-002, 758-9987-003, 758-9990-000, 758-9991-000, 758-9993-000, 758-9994-000, 758-9995-002, 758-9997-000, 758-9998-000, 758-9999-000

Site Address: 6211 Rawson Avenue, Franklin, WI

Township: City of Franklin

Legal Description: Part of the E 1/2, NE 1/4 and the NE 1/4, SE 1/4 Section 10, lying east of the Root River and the SW 1/4 of Section 11, Town 5 North, Range 21 East

### Applicant / Operator

Payne & Dolan, Inc.

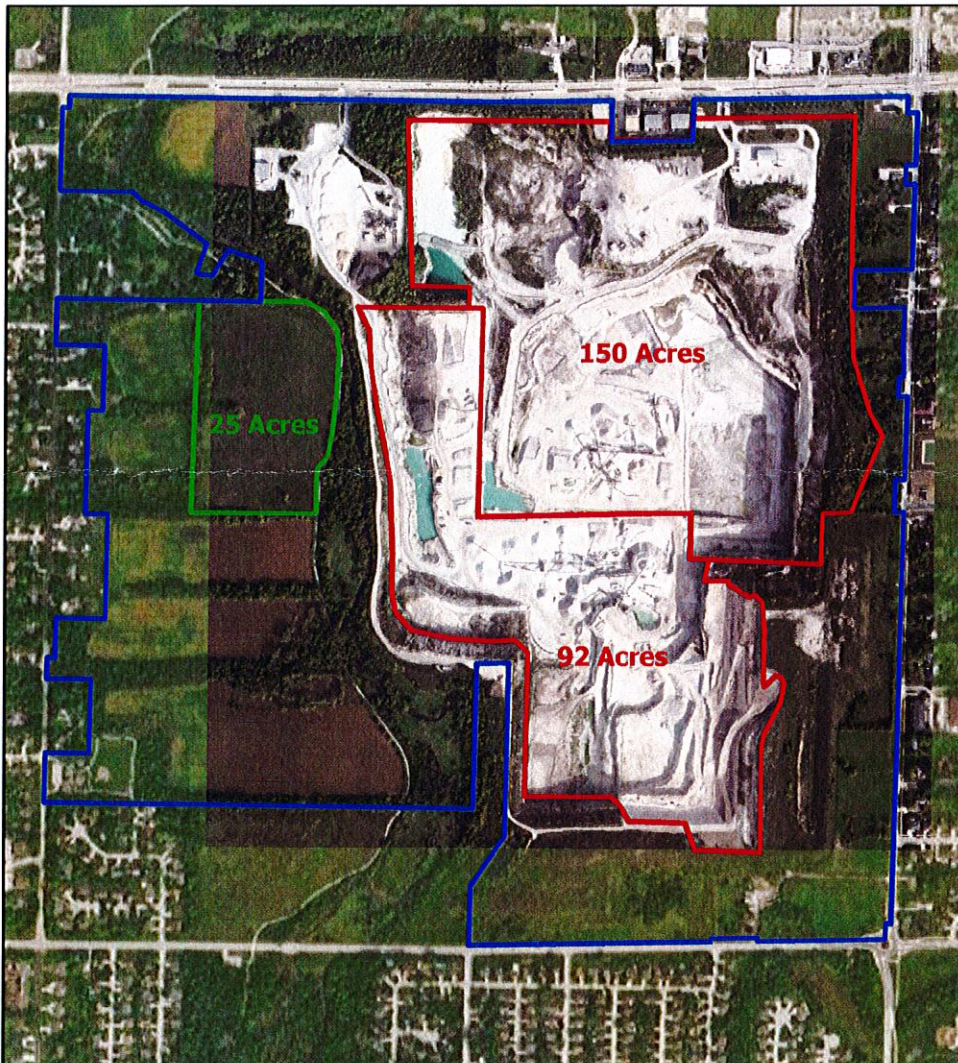
N3 W23650 Badinger Road

Waukesha, WI 53187

(262) 524-1700

bbucholtz@walbecgroup.com

**SAME**



Acreege of Completed Reclamation: 25

Active, Unreclaimed Acreege: 92

- Property Boundary
- Active
- Reclaimed

### Nonmetallic Mine Site Certification:

"I hereby certify that this information is true and accurate and that the nonmetallic mining site described herein complies with all conditions of the applicable nonmetallic mining reclamation permit and chapter NR - 135, Wisconsin Administration Code."

Signature *Bryan Bucholtz*  
Date 1-4-2022



January 6<sup>th</sup>, 2020

Mr. Régulo Martinez-Montilva  
Planning Manager  
City of Franklin Planning Department  
9229 W. Loomis Road  
Franklin, WI 53132

Dear Mr. Martinez-Montilva,

Enclosed are the 2019 annual reports and associated fees in the amount of \$2,850 for Payne & Dolan's nonmetallic mineral extraction sites located in the City of Franklin that have a received reclamation permit pursuant to Chapter NR135.18 Wisconsin Administrative Code and the City of Franklin Nonmetallic Mining Ordinance. These Sites Include.

Site Name	Reclamation Permit #	Location	Unreclaimed Acres	Current Fee Amount
Franklin – West (80370)	NONE	City of Franklin	92	\$1,425
Franklin – East (80370)	NONE	City of Franklin	150.7	\$1,425
			<b>Total</b>	<b>\$2,850</b>

If you have any questions and/or need additional information please do not hesitate contact me at (262) 366 -5124, [bbucholtz@payneanddolan.com](mailto:bbucholtz@payneanddolan.com).

Sincerely,

Payne & Dolan, Inc.

Bryanna Bucholtz  
Land Information Administrator

Nonmetallic Mining Permit Number: NONE

Site Name: Franklin (East) - 80370

Report Date: 12-27-2019

Parcel ID No: 757-9969-000, 757-9970-000, 757-9971-000, 757-9972-000, 758-9922-000, 758-9987-001, 758-9987-002, 758-9987-003, 758-9990-000, 758-9991-000, 758-9993-000, 758-9994-000, 758-9995-002, 758-9997-000, 758-9998-000, 758-9999-000

Site Address: 6211 Rawson Avenue, Franklin, WI 53132

Township: City of Franklin

Legal Description: Parts of Section 10, 11, 14, and 15 of Town 5 North, Range 21 East

**Applicant / Operator**

Payne & Dolan, Inc.

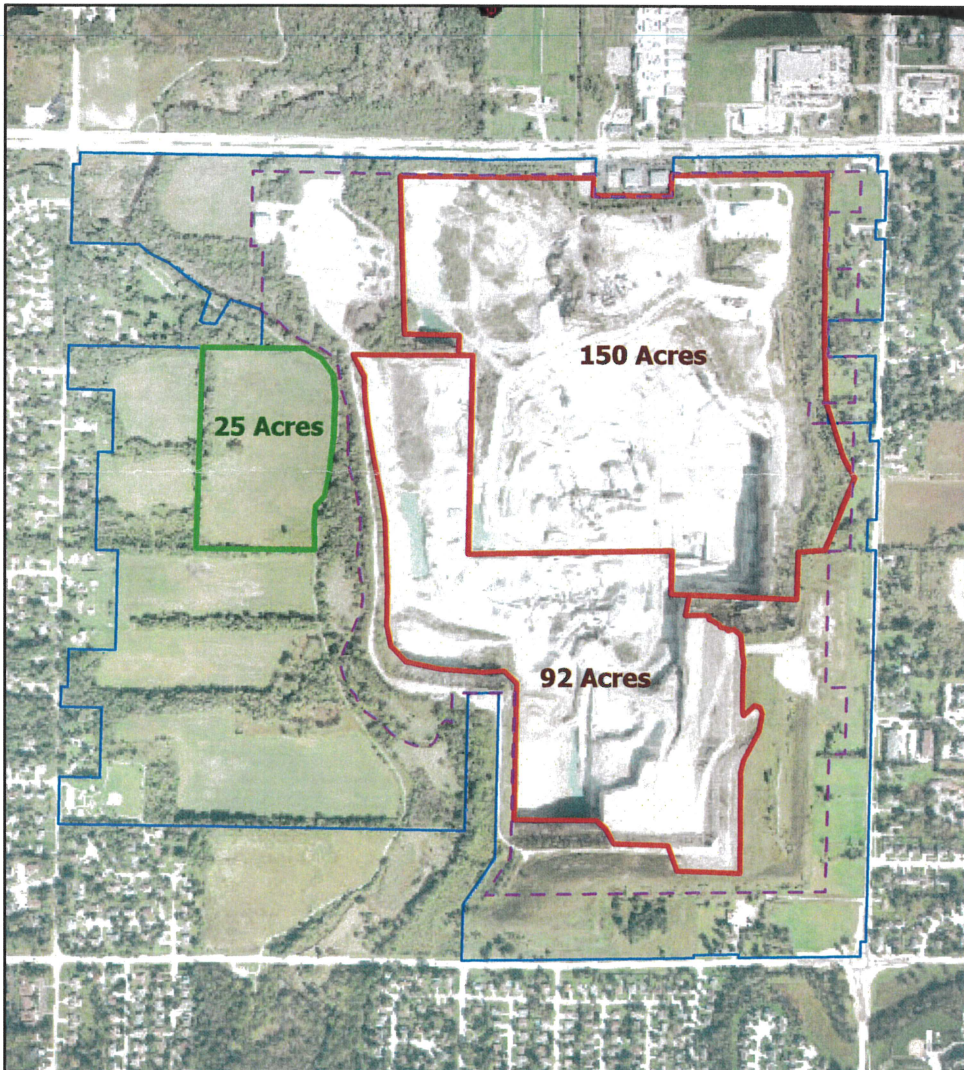
N3 W23650 Badinger Road

Waukesha, WI 53187

(262) 524-1700

bbucholtz@payneanddolan.com

**SAME**



Acreage of Completed Reclamation: 0

Active, Unreclaimed Acreage: 150.7

- Property Boundary
- Active
- Reclaimed

**Nonmetallic Mine Site Certification:**

"I hereby certify that this information is true and accurate and that the nonmetallic mining site described herein complies with all conditions of the applicable nonmetallic mining reclamation permit and chapter NR - 135, Wisconsin Administration Code."

Signature *Bryan Bucholtz*  
Date 12-27-2019

Nonmetallic Mining Permit Number: NONE

Site Name: Franklin (West) - 80370

Report Date: 12-27-2019

Parcel ID No: 757-9969-000, 757-9970-000, 757-9971-000, 757-9972-000, 758-9922-000, 758-9987-001, 758-9987-002, 758-9987-003, 758-9990-000, 758-9991-000, 758-9993-000, 758-9994-000, 758-9995-002, 758-9997-000, 758-9998-000, 758-9999-000

Site Address: 6211 Rawson Avenue, Franklin, WI

Township: City of Franklin

Legal Description: Part of the E 1/2, NE 1/4 and the NE 1/4, SE 1/4 Section 10, lying east of the Root River and the SW 1/4 of Section 11, Town 5 North, Range 21 East

**Applicant / Operator**

Payne & Dolan, Inc.

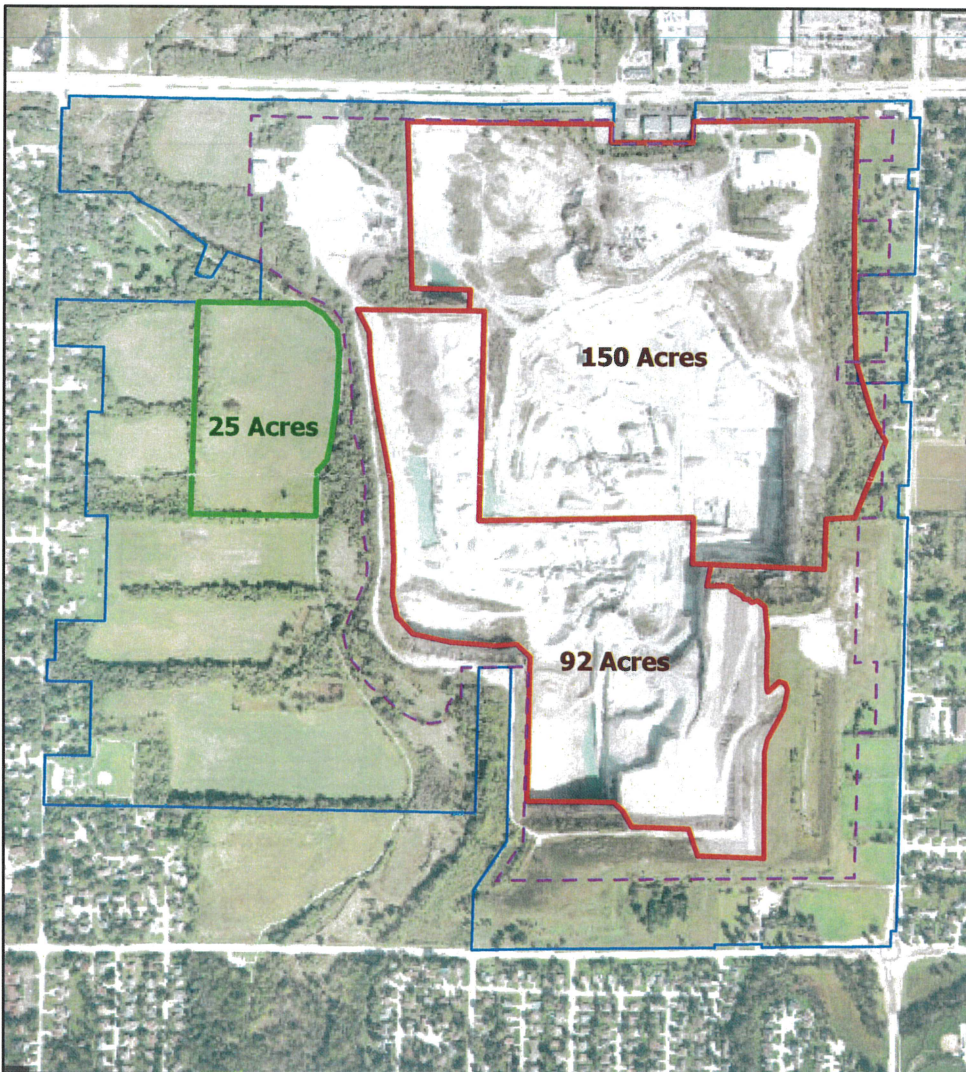
N3 W23650 Badinger Road

Waukesha, WI 53187

(262) 524-1700




bbucholtz@payneanddolan.com

**SAME**



Acreage of Completed Reclamation: 25

Active, Unreclaimed Acreage: 92

-  Property Boundary
-  Active
-  Reclaimed

**Nonmetallic Mine Site Certification:**

"I hereby certify that this information is true and accurate and that the nonmetallic mining site described herein complies with all conditions of the applicable nonmetallic mining reclamation permit and chapter NR - 135, Wisconsin Administration Code."

Signature   
Date 12-27-2019