




GIS Department
 9229 W Loomis Rd
 Franklin, WI 53132
 www.franklinwi.gov

Franklin Proposed TID 9

-  TID 9 Boundary and Area
-  Included Properties
-  ROW Area Included - 18.72 AC



0 100 200 400 Feet

This map shows the approximate relative location of property boundaries but was not prepared by a professional land surveyor. This map is provided for informational purposes only and may not be sufficient or appropriate for legal, engineering, or surveying purposes.